

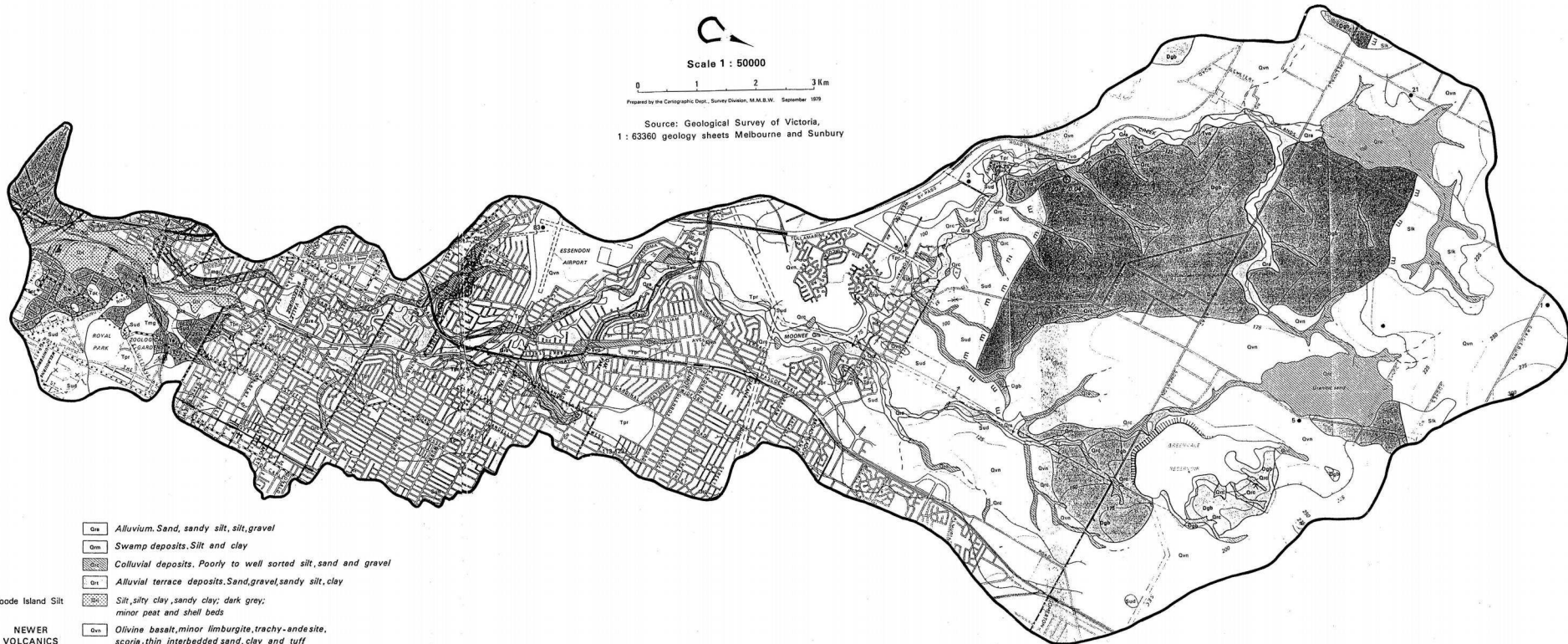


Scale 1 : 50000

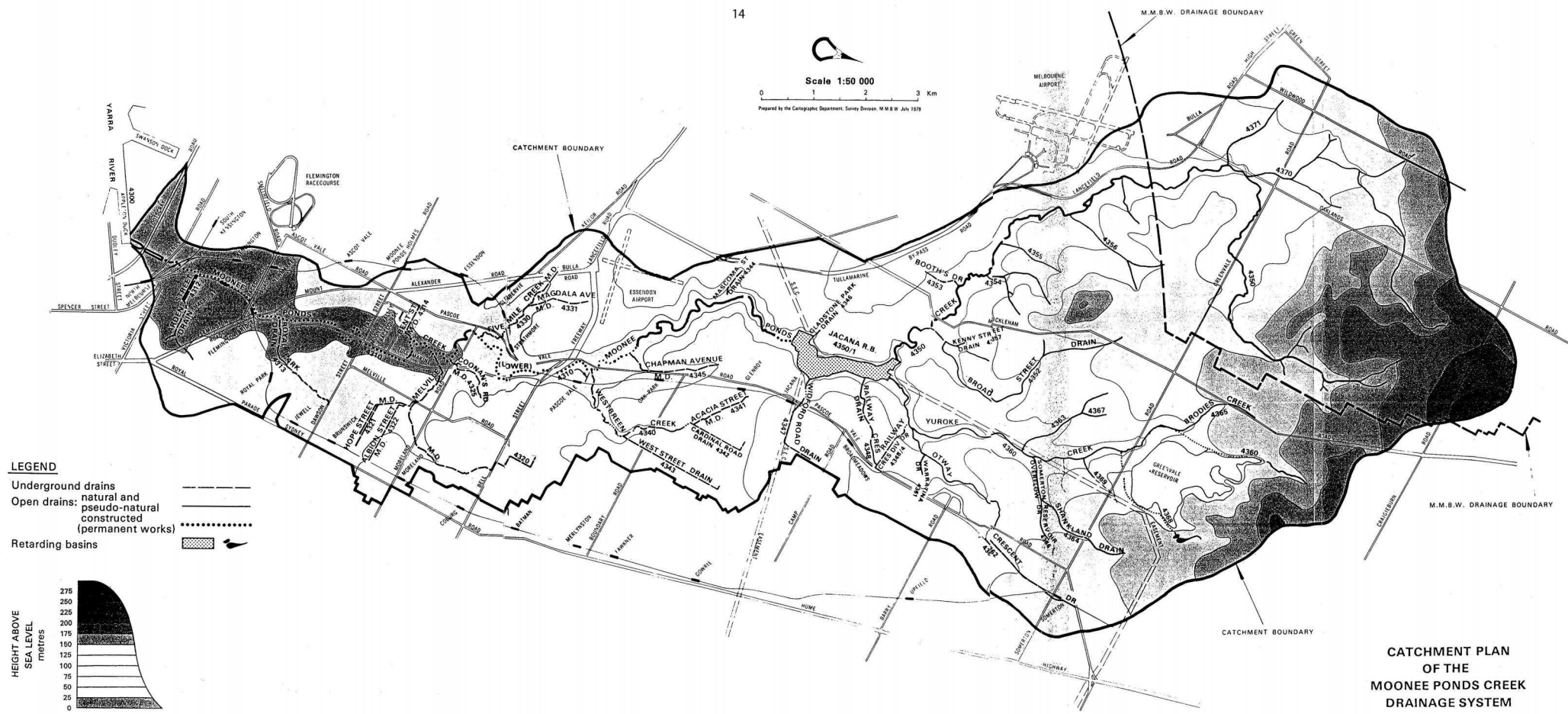



Prepared by the Cartographic Dept., Survey Division, M.M.B.W. September 1979

Source: Geological Survey of Victoria,
1 : 63360 geology sheets Melbourne and Sunbury



Quaternary	Recent	Q _{ax}	Alluvium. Sand, sandy silt, silt, gravel
		Q _{sw}	Swamp deposits. Silt and clay
		Q _{cd}	Colluvial deposits. Poorly to well sorted silt, sand and gravel
		Q _{td}	Alluvial terrace deposits. Sand, gravel, sandy silt, clay
		Q _{sc}	Silt, silty clay, sandy clay; dark grey; minor peat and shell beds
Pleistocene		Q _{ns}	Olivine basalt, minor limburgite, trachy-andesite, scoria, thin interbedded sand, clay and tuff
		Q _{tr}	Sand and silt, minor interbedded gravel
Tertiary	Miocene	Q _{gm}	Silt, green-grey to brown, sand, minor gravel
	Oligocene	Q _{ob}	Olivine basalt, mostly weathered to plastic clay Weathered dyke rock
Devonian	Upper	Q _{gr}	Silt, sand, minor gravel
	Upper	Q _{gr}	Granodiorite
Silurian	Upper	Q _{sd}	Interbedded shale, mudstone and greywacke
	Lower	Q _{sk}	Interbedded shale, mudstone, greywacke and conglomerate

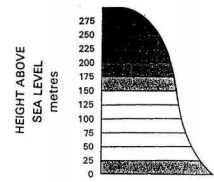


LEGEND

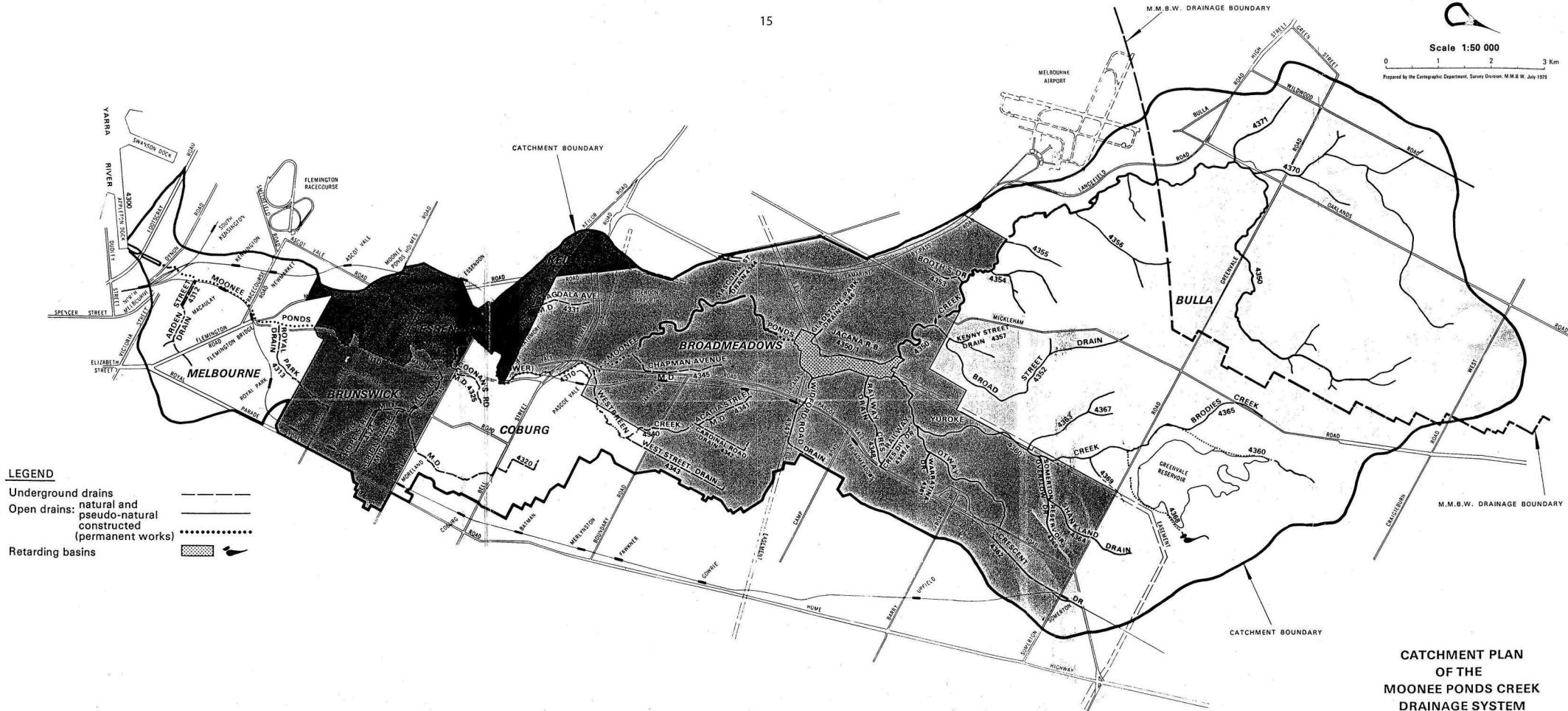

Underground drains: natural and pseudo-natural (permanent works) ————

Open drains: —————

Retarding basins: [hatched symbol]



CATCHMENT PLAN OF THE MOONEE PONDS CREEK DRAINAGE SYSTEM TOPOGRAPHY PLAN




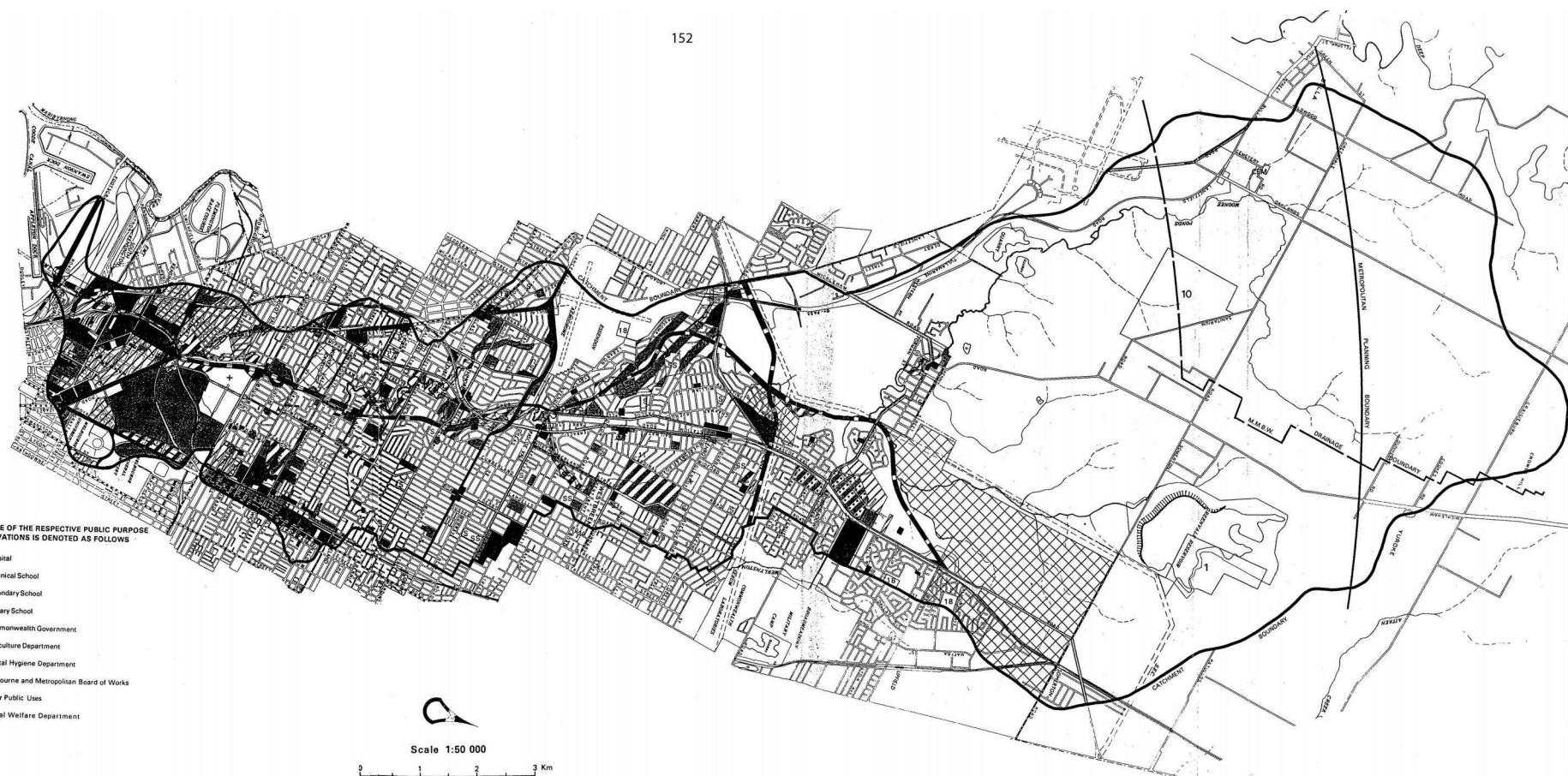
- LEGEND**
- Underground drains
 - Open drains: natural and pseudo-natural
 - constructed (permanent works)
 - Retarding basins

**CATCHMENT PLAN
OF THE
MOONEE PONDS CREEK
DRAINAGE SYSTEM
MUNICIPALITY PLAN**

ZONES	
CORRIDOR A	CA
RESIDENTIAL	A
	A' A'
	B
	C
RESERVED LIVING	
BUSINESS	LOCAL
	LIGHT
INDUSTRIAL	RESERVED LIGHT
	GENERAL
	RESERVED GENERAL
	SPECIAL
	COMMERCIAL & INDUSTRIAL
TRANSPORTATION	
SPECIAL USE	
STREAM & FLOODWAY	
GENERAL FARMING A	A
SPECIAL EXTRACTIVE A	
CONSERVATION A	
RESERVATIONS	
PUBLIC OPEN SPACE	EXISTING
	PROPOSED
PUBLIC PURPOSES	EXISTING
	PROPOSED
CIVIL AIRFIELDS	AIRFIELD
ROADS	EXISTING MAIN
	PROPOSED MAIN
	EXISTING SECONDARY
	PROPOSED SECONDARY
RAILWAYS	PROPOSED WIDENINGS


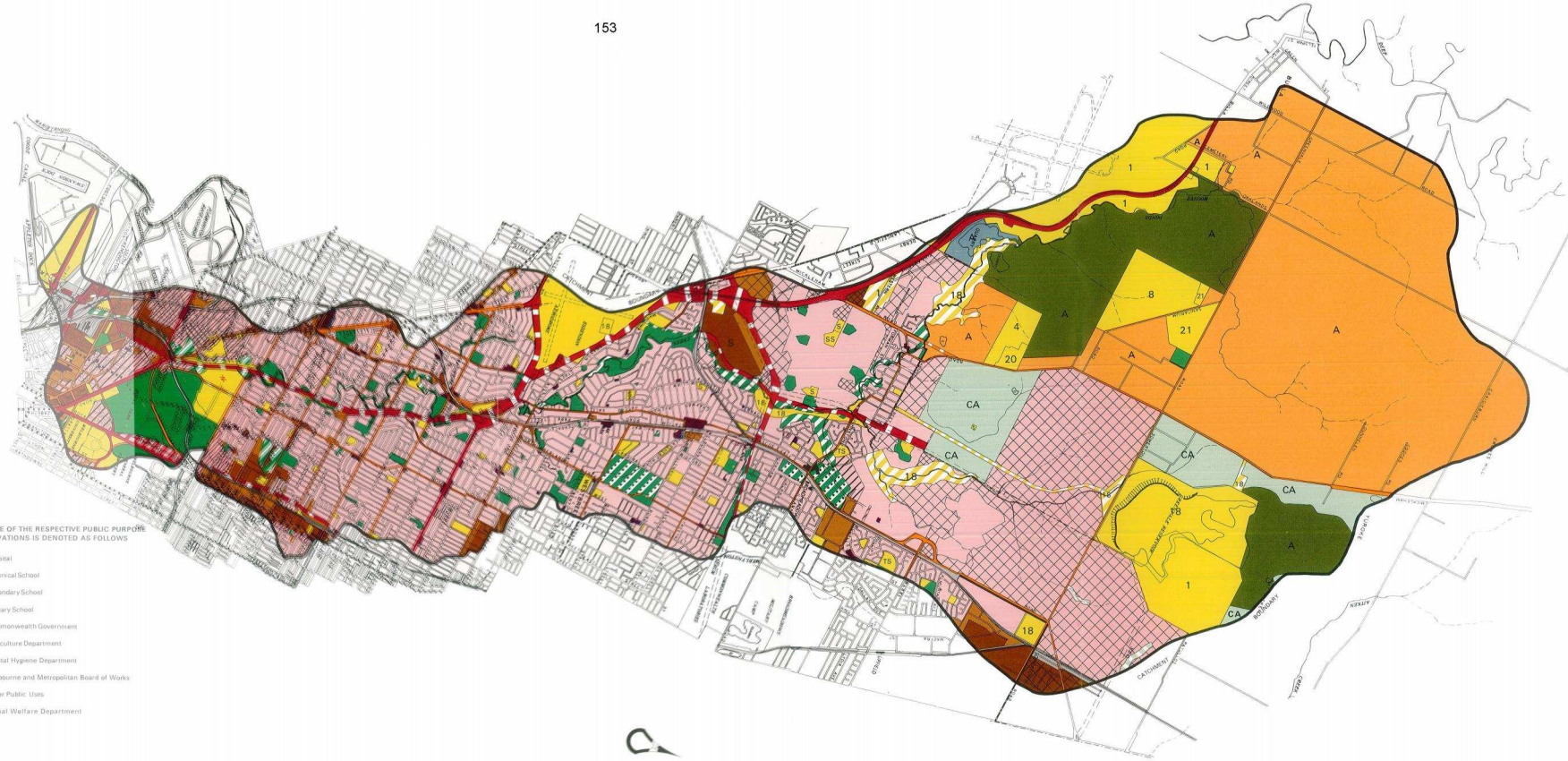
THE PURPOSE OF THE RESPECTIVE PUBLIC PURPOSE RESERVATIONS IS DENOTED AS FOLLOWS

+	Hospital
TS	Technical School
SS	Secondary School
S	Primary School
1	Commonwealth Government
4	Agriculture Department
8	Mental Hygiene Department
18	Melbourne and Metropolitan Board of Works
20	Other Public Uses
21	Social Welfare Department



- ZONES**
- CORRIDOR A CA
 - RESIDENTIAL
 - A A
 - A1 A' A1 A'
 - B B
 - C C
 - RESERVED LIVING
 - BUSINESS LOCAL
 - INDUSTRIAL
 - LIGHT
 - RESERVED LIGHT
 - GENERAL
 - RESERVED GENERAL
 - SPECIAL
 - COMMERCIAL & INDUSTRIAL
 - TRANSPORTATION
 - SPECIAL USE
 - STREAM & FLOODWAY
 - GENERAL FARMING A A
 - SPECIAL EXTRACTIVE A A
 - CONSERVATION A A
- RESERVATIONS**
- PUBLIC OPEN SPACE
 - EXISTING
 - PROPOSED
 - PUBLIC PURPOSES
 - EXISTING
 - PROPOSED
 - CIVIL AIRFIELDS
 - EXISTING MAIN
 - PROPOSED MAIN
 - EXISTING SECONDARY
 - PROPOSED SECONDARY
 - PROPOSED WIDENINGS
 - RAILWAYS

- THE PURPOSE OF THE RESPECTIVE PUBLIC PURPOSE RESERVATIONS IS DENOTED AS FOLLOWS
- Hospital
 - TS Technical School
 - SS Secondary School
 - S Primary School
 - 1 Commonwealth Government
 - 4 Agriculture Department
 - 8 Mental Hygiene Department
 - 18 Melbourne and Metropolitan Board of Works
 - 20 Other Public Uses
 - 21 Social Welfare Department





TOWN PLANNING ZONES LEGEND

ZONES			ZONES		
RESIDENTIAL	A		SPECIAL USE		
II	B		TRANSPORTATION		
II	C		STREAM & FLOODWAY		
RESERVED LIVING			RESERVATIONS		
INDUSTRIAL	LIGHT		PUBLIC OPEN SPACE	EXISTING	
II	RESERVED LIGHT		II	II	PROPOSED
II	GENERAL		PUBLIC PURPOSES	EXISTING	
II	SPECIAL		II	II	PROPOSED
II	COMMERCIAL & INDUSTRIAL		ROADS	EXISTING MAIN	
BUSINESS	RESTRICTED		II	PROPOSED MAIN	
II	LOCAL		II	EXISTING SECONDARY	
CORRIDOR A			II	PROPOSED SECONDARY	
GENERAL FARMING A			II	PROPOSED WIDENINGS	
SPECIAL EXTRACTIVE A			RAILWAYS		
CONSERVATION A			MUNICIPAL BOUNDARIES		

THE PURPOSE OF THE RESPECTIVE PUBLIC PURPOSE RESERVATIONS IS DENOTED AS FOLLOWS

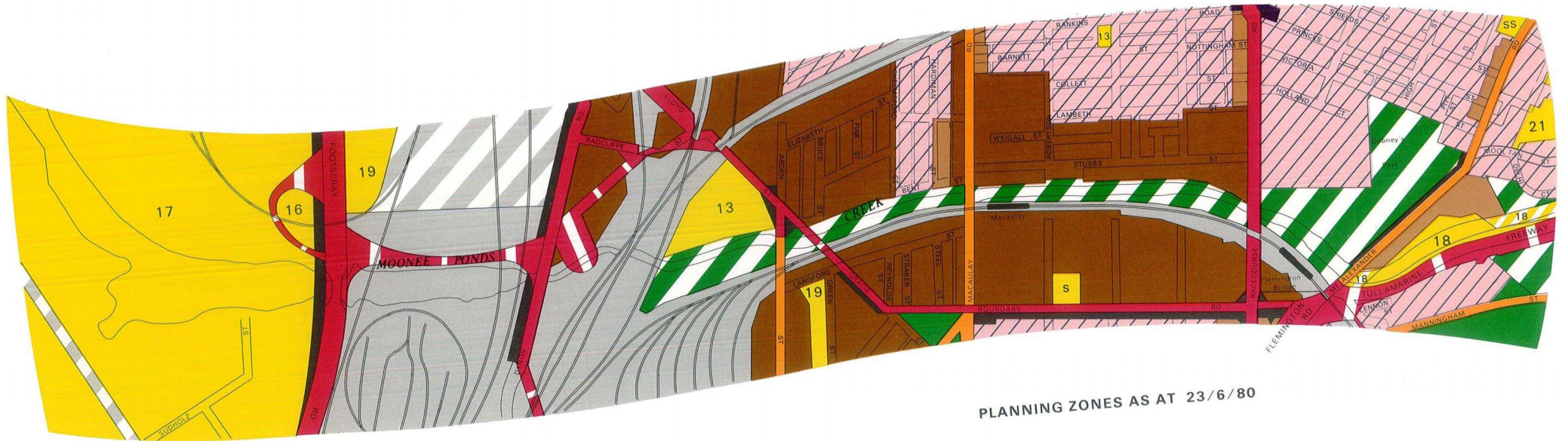
+ Hospital	14 Gas and Fuel Corporation
TS Technical School	16 Melbourne and Metropolitan Tramways Board
SS Secondary School	17 Melbourne Harbour Trust
S Primary School	18 Melbourne and Metropolitan Board of Works
1 Commonwealth Government	19 Local Government
4 Agriculture Department	20 Other Public Uses
8 Mental Hygiene Department	21 Social Welfare Department
13 State Electricity Commission	

LAND OWNERSHIP/MANAGEMENT LEGEND

Land Owned by the M.M.B.W.	
Crown Land	
Crown Land with Council appointed as Committee of Management	
Land Owned/Managed by the Victorian Railways Department	
Crown Land Vested in the Port of Melbourne Authority	
Land Owned by the State Electricity Commission of Victoria	
Land Owned by Council	
Housing Commission Land in Process of Being Transferred to Council	
Housing Commission Land in Process of Being Transferred to M.M.B.W.	
Bed and Banks of Existing and former Moonee Ponds Creek — Crown Land vested upon trust in M.M.B.W. by virtue of Section 271 of the M.M.B.W. Act, 1958	
Old Course of Moonee Ponds Creek — Land in Process of being divested by the M.M.B.W.	

PLANNING ZONING AND LAND OWNERSHIP/MANAGEMENT ALONG MOONEE PONDS AND YUROKE CREEKS

Locality Plan and Legend

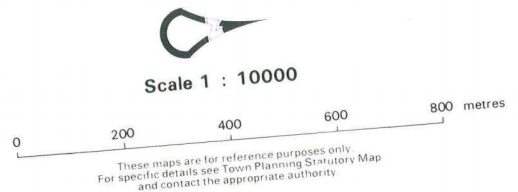


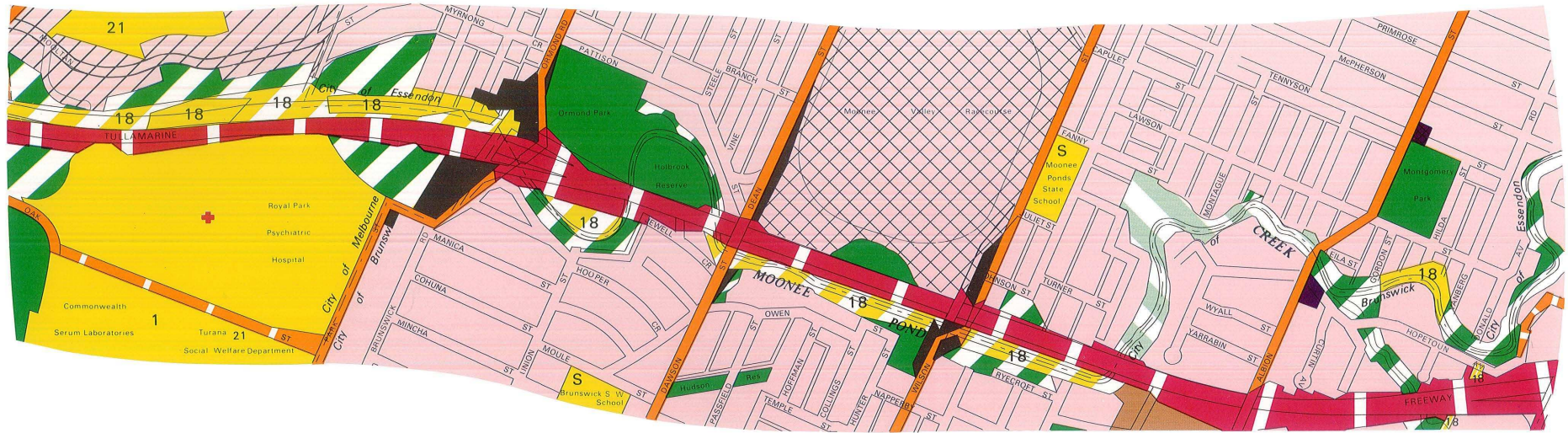
PLANNING ZONES AS AT 23/6/80



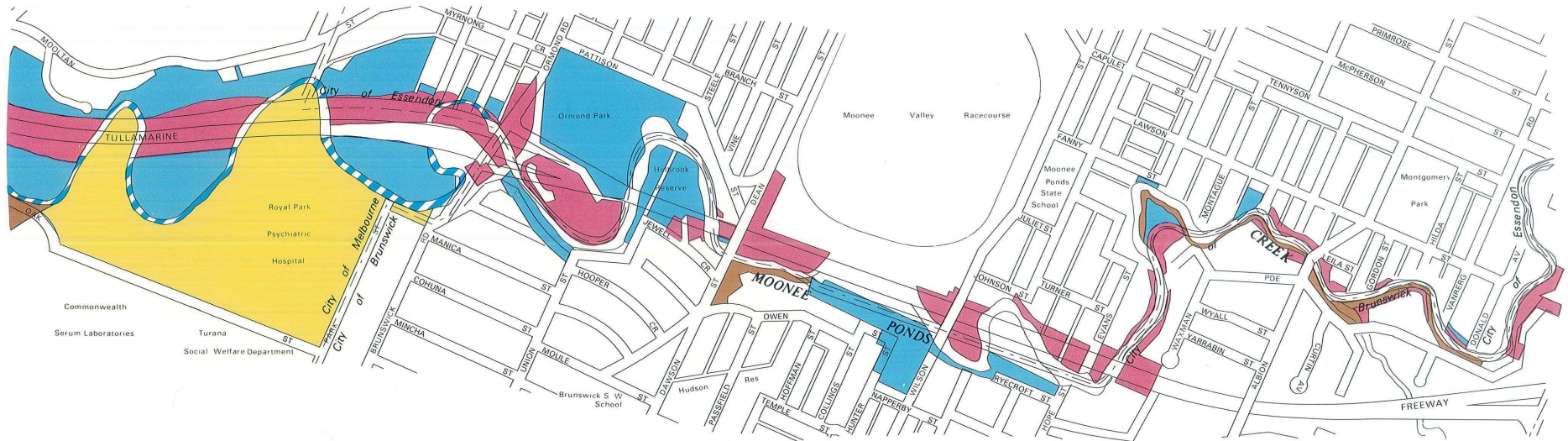
LAND OWNERSHIP/MANAGEMENT 23/6/80

PLANNING ZONING AND LAND OWNERSHIP/MANAGEMENT ALONG MOONEE PONDS AND YUROKE CREEKS Moonee Ponds Creek: Yarra River to Flemington Road





PLANNING ZONES AS AT 23/6/80



LAND OWNERSHIP/MANAGEMENT 23/6/80

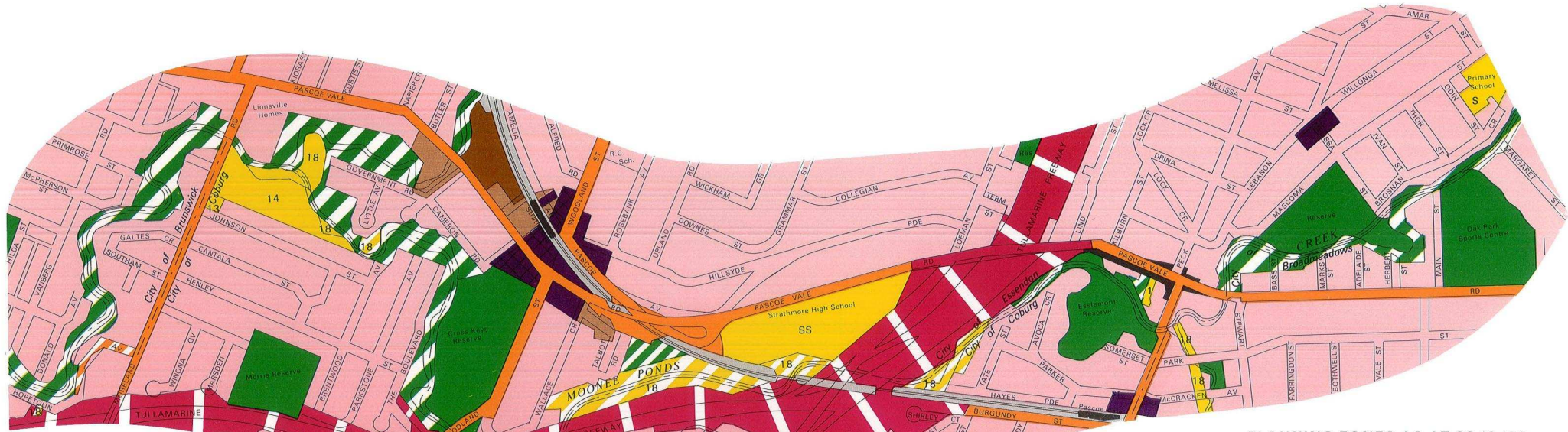


Scale 1 : 10000



These maps are for reference purposes only.
For specific details see Town Planning Statutory Map
and contact the appropriate authority.

**PLANNING ZONING AND LAND OWNERSHIP/MANAGEMENT
ALONG MOONEE PONDS AND YUROKE CREEKS
Moonee Ponds Creek: Flemington Road to Donald Avenue, Essendon**



PLANNING ZONES AS AT 23/6/80



LAND OWNERSHIP/MANAGEMENT AS AT 23/6/80

**PLANNING ZONING AND LAND OWNERSHIP/MANAGEMENT
ALONG MOONEE PONDS AND YUROKE CREEKS**

Moonee Ponds Creek: Donald Avenue, Essendon to Margaret Street, Broadmeadows

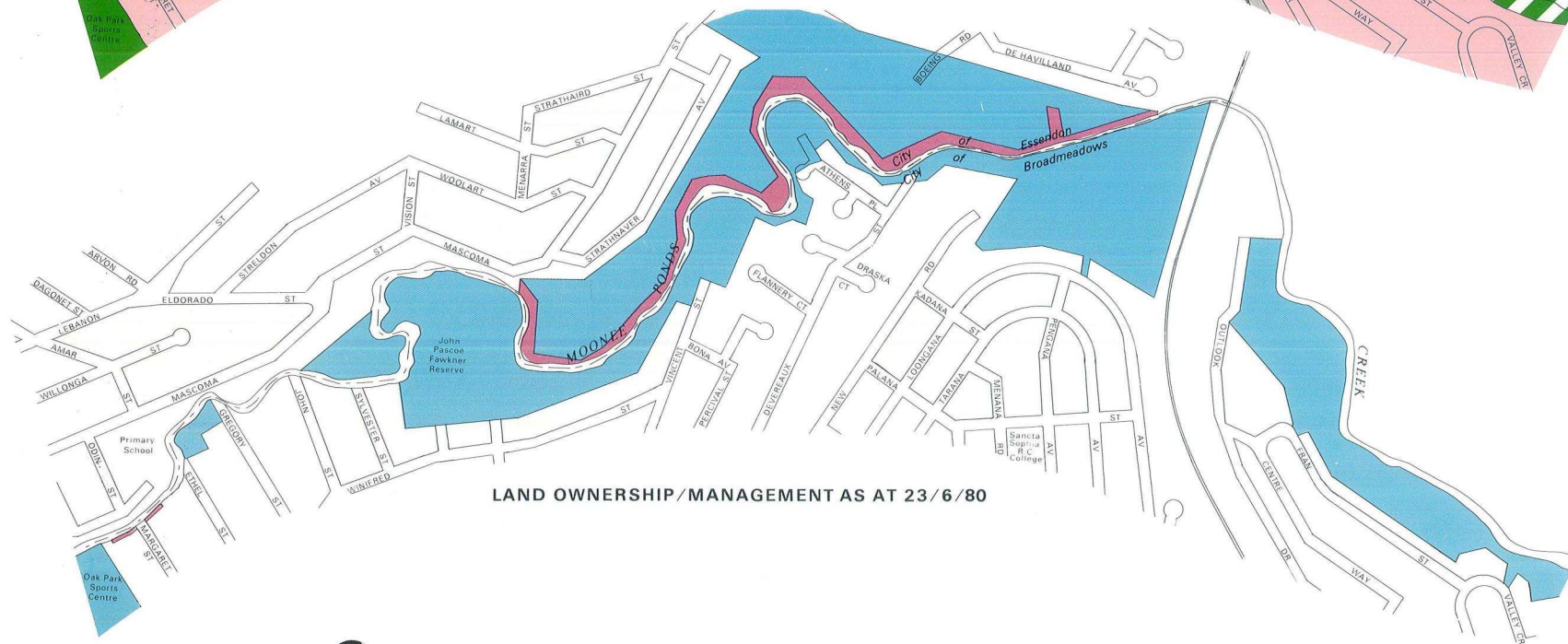


Scale 1:10000

These maps are for reference purposes only. For specific details see Town Planning Statutory Map and contact the appropriate authority.



PLANNING ZONES AS AT 23/6/80



LAND OWNERSHIP/MANAGEMENT AS AT 23/6/80



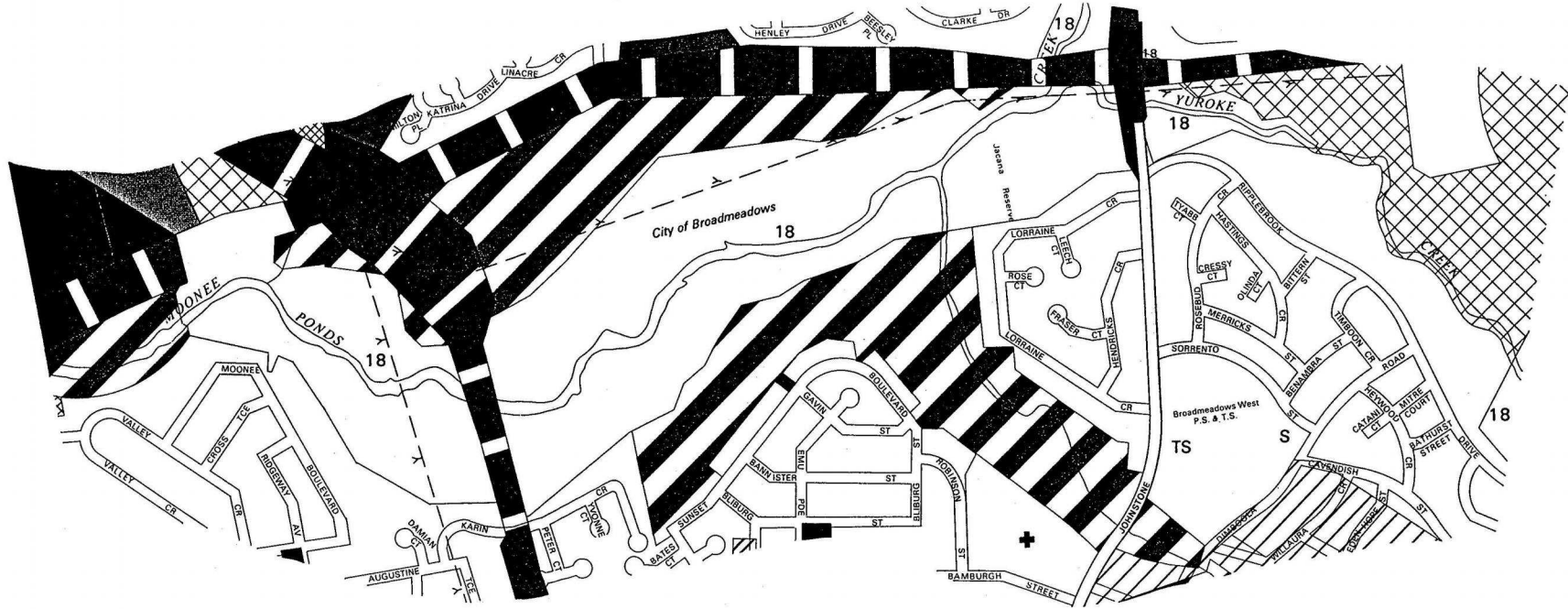
Scale 1:10000



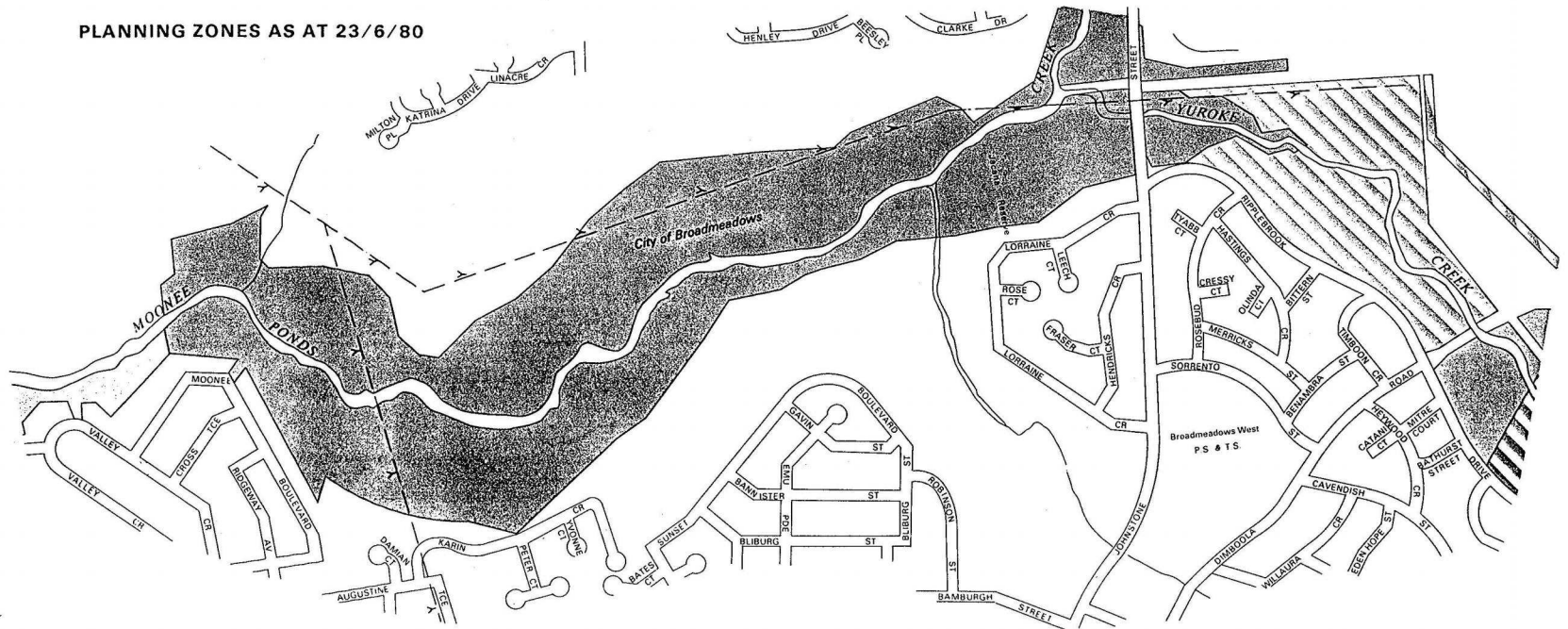
These maps are for reference purposes only. For specific details see Town Planning Statutory Map and contact the appropriate authority.

**PLANNING ZONING AND LAND OWNERSHIP/MANAGEMENT
ALONG MOONEE PONDS AND YUROKE CREEKS**

Moonee Ponds Creek: Margaret Street, Broadmeadows to Valley Crescent, Broadmeadows



PLANNING ZONES AS AT 23/6/80



LAND OWNERSHIP/MANAGEMENT AS AT 23/6/80

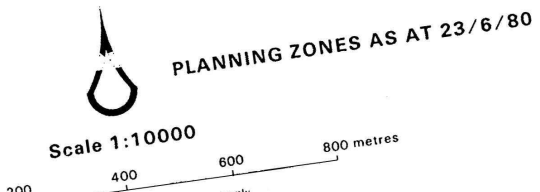
PLANNING ZONING AND LAND OWNERSHIP/MANAGEMENT
ALONG MOONEE PONDS AND YUROKE CREEKS
Moonee Ponds Creek: Valley Crescent, Broadmeadows to Yuroke Creek



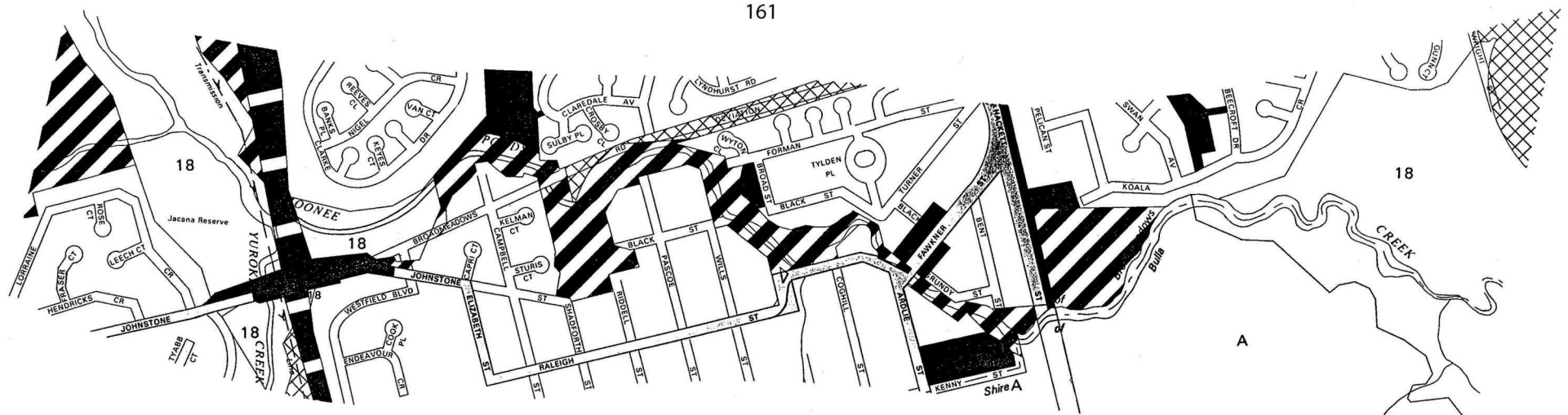
Scale 1:10000



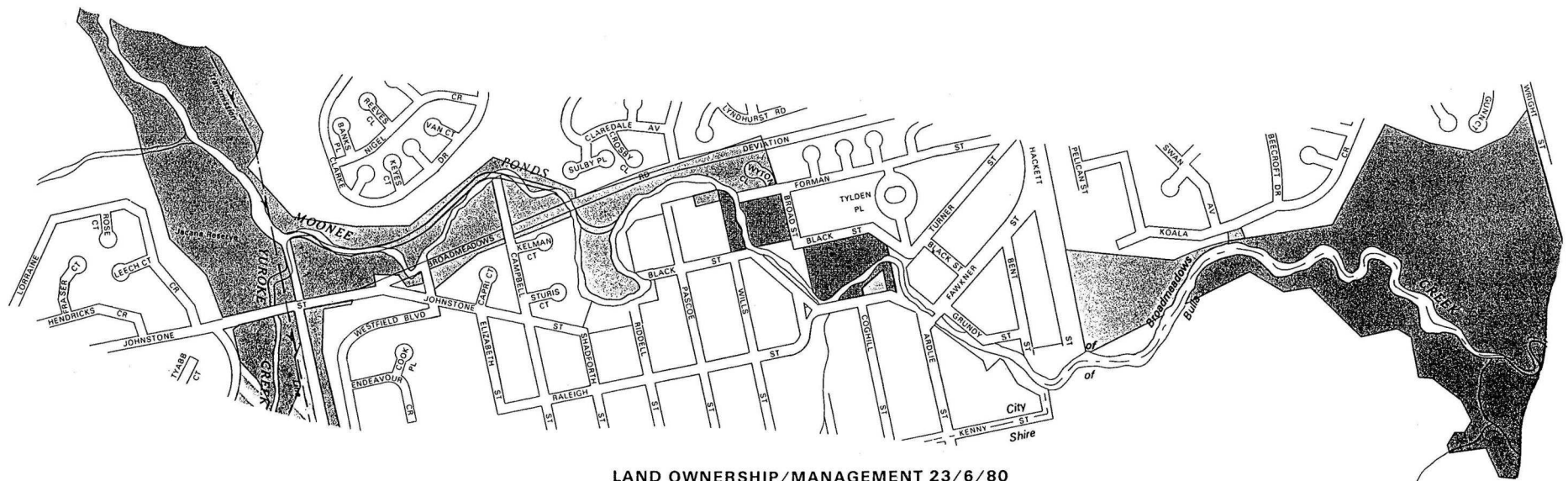
These maps are for reference purposes only
For specific details see Town Planning Statutory Map
and contact the appropriate authority



LAND OWNERSHIP/MANAGEMENT AS AT 23/6/80
 PLANNING ZONING AND LAND OWNERSHIP/MANAGEMENT
 ALONG MOONEE PONDS AND YUROKE CREEKS
 Yuroke Creek and Otway Crescent Drain




PLANNING ZONES AS AT 23/6/80



LAND OWNERSHIP/MANAGEMENT 23/6/80

Scale 1:10000



These maps are for reference purposes only. For specific details see Town Planning Statutory Map and contact the appropriate authority.

PLANNING ZONING AND LAND OWNERSHIP/MANAGEMENT ALONG MOONEE PONDS AND YUROKE CREEKS Moonee Ponds Creek: Yuroke Creek to Koala Crescent, Broadmeadows.